

SHRI MADHWA VADIRAJA INSTITUTE OF TECHNOLOGY AND MANAGEMENT

(A Unit of Shri Sode Vadiraja Mutt Education Trust, Udupi)

Accredited by NBA | Accredited by NAAC with 'A' grade | Affiliated to VTU, Belagavi

Approved by AICTE, New Delhi & Recognized by Govt. of Karnataka

Vishwothama Nagar, Bantakal - 574115, Udupi District, Karnataka.



SMVITM

Activity Report

Academic Year	2022-2023
Name of the Program	"VILLAGE ROAD IDENTIFICATION AND SURVEY: A PILOT PROJECT STUDY IN INNANJE VILLAGE"
Date	24 th August 2023
Target Audience	Innanje Gram Panchayat
Resource Persons	
Number of Participants	20



Principal

Principal
SHRI MADHWA VADIRAJA
INSTITUTE OF TECHNOLOGY & MANAGEMENT
Vishwothama Nagar, Udupi Dist.
BANTAKAL - 574 115

VILLAGE ROAD IDENTIFICATION AND SURVEY: A PILOT PROJECT STUDY IN INNANJE VILLAGE

The Road mapping work was given by Prasanna H, CEO, Zilla Panchayath, Udupi District. The main objective of the work was to develop spatial and attribute database for the road network of Innanje Gram Panchayath by providing the GPS location of the road and measuring length & width of roads. The Civil Students completed the project and the following were outcomes. The study has been done for in and around Innanje gram panchayat covering 128 roads. Four major roads with their subbranch roads have been mapped and identified in Innanje Gram Panchayat.

1. Shankarpura to Kapu via Innanje Railway Station
2. Shankarpura to Kodithali Thingam via Undaru Shri Vishnumoorthy Temple
3. Shankarpura to Ranikere - Innanje fish market road
4. Bantakal to Undaru Shri Vishnumoorthy Temple via Innanje Grama Panchayath

For all above major roads and subbranch roads, the information about road name, type of road, coordinate points, length, sanctioned project details and connectivity was noted down. The following are the societal benefits from the above project.

1. Identifying illegal encroachment of lands for roads.
2. Planning for future road connectivity.

The Report of VILLAGE ROAD IDENTIFICATION AND SURVEY: A PILOT PROJECT STUDY IN INNANJE VILLAGE was submitted to **Prasanna H, CEO, Zilla Panchayath, Udupi District** in two phases on 17-08-2023 and 26-09-2023 respectively.



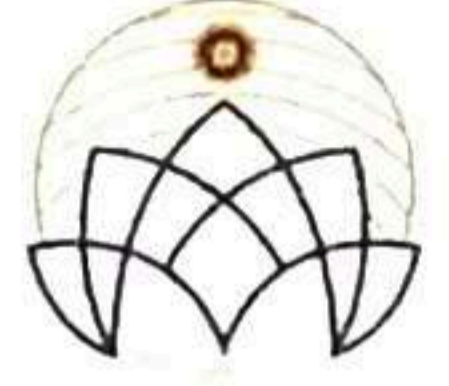
Principal
SHRI MADHWA VADIRAJA
INSTITUTE OF TECHNOLOGY & MANAGEMENT
Vishwothama Nagar, Udupi Dist.
BANTAKAL - 574 115

SHRI MADHWA VADIRAJA INSTITUTE OF TECHNOLOGY AND MANAGEMENT

(A Unit of Shri Sode Vadiraja Mutt Education Trust®, Udupi)

Accredited by NBA/ NAAC with 'A' grade | Affiliated to VTU, Belagavi

Approved by AICTE, New Delhi & Recognized by Govt. of Karnataka
Vishwothama Nagar, Bantakal - 574 115, Udupi District, Karnataka



SMVITM

VILLAGE ROAD IDENTIFICATION
AND SURVEY: A PILOT PROJECT
STUDY IN INNANJE VILLAGE

Submitted by

Department of Civil Engineering

Shri Madhwa Vadiraja Institute of Technology
and Management

Principal
SHRI MADHWA VADIRAJA
INSTITUTE OF TECHNOLOGY & MANAGEMENT
Vishwothama Nagar, Udupi Dist.
BANTAKAL - 574 115

1. Introduction

Roads play a vital role in transporting goods and commercial needs for short and long distance. India has one of the 2nd largest road network in the world , of around 33.14 lakh km which consists of National Highways(NHs), State Highways(SHs), Major District roads(MDRs), Rural Roads(RRs) including other district roads and village roads. Rural road are the tertiary road system.

In India rural road are being planned and programmed in the favors of overall rural development and tried to provide all weather connectivity with some level of achievement. The main aim is to balance the connection and provide good facilities of roads as it's the key component of development. Since Independence government has taken major steps and planned accordingly to modernize roads and increase its area every day.

Innanje is a gram panchayat village in Kaup taluk, in the Udupi district of Karnataka state, India. The road from Kaup (NH-66) goes to Innanje. Innanje is 14.2 km from its district headquarters Udupi, 3.5 km from its taluk headquarters Kaup, 50 km from Mangaluru and 398 km from the state capital Bangalore. Innanje had a population of 3205 consisting of 1433 males and 1772 females in the 2011 census. Nearby villages (with distances) are Kurkalu (3 km), Kote (4 km), Mallaru (7 km), Belle (7 km), Manipura (7 km), Shirva (7 km) and Bada (7 km). Innanje has five residential areas or sub villages: Undaru, Madumbu, Kalyalu, Mandedi, and Pangal.

Few places of Attraction are Undaru Sri Vishnumoorthi Temple. Brahmalingeshwara Temple, Bermottu, Madumbu. Sri Dhoomavathi temple Kayalu. Maha Ganapathi temple Kalyalu, Dhanush Theertha (Renjala Rock), Ajilakadu, Madumbu. Paddy and coconut are the major agriculture produts of Innaje. Innanje and Shankerpura are known for their jasmine flower cultivation. N.H-66 highway passes the village in Pangala. There is a konkan railway station in Innanje. The river Pangala, also known as Markody River belongs to Innanje.

Religion and ethnic groups: The majority of people belong to Hindu religion, Catholic Christians are found in Shankarpura. Among Hindus, Billava, Bunta, Vishwakarma, Devadiga, Brahmin, Adi Karnataka/dravida communities are prominent. Koraga Tribal people are also lives here.



Language: Tulu/Kannada/Konkani. Tulu communities especially speak Tulu as their mother tongue. Catholics use Konkani as their dialect, Kannada is a common language for day to day transactions. Hindi and English are understood and spoken. Bootharadhane and Naagardhane are the common practice among the Tulu communities.

Schools and Colleges: S.V.H Pre Primary, Primary, High School and P.U. College, affiliated to Sodhe Sri Vadiraja Mutt Udupi. Shri Madhwa Vadiraja Institute of Technology, Arasikatte, Shankarpura-Bantakal Road. Innanje's pin code is 576122, and the post office's name is Innanje Post.

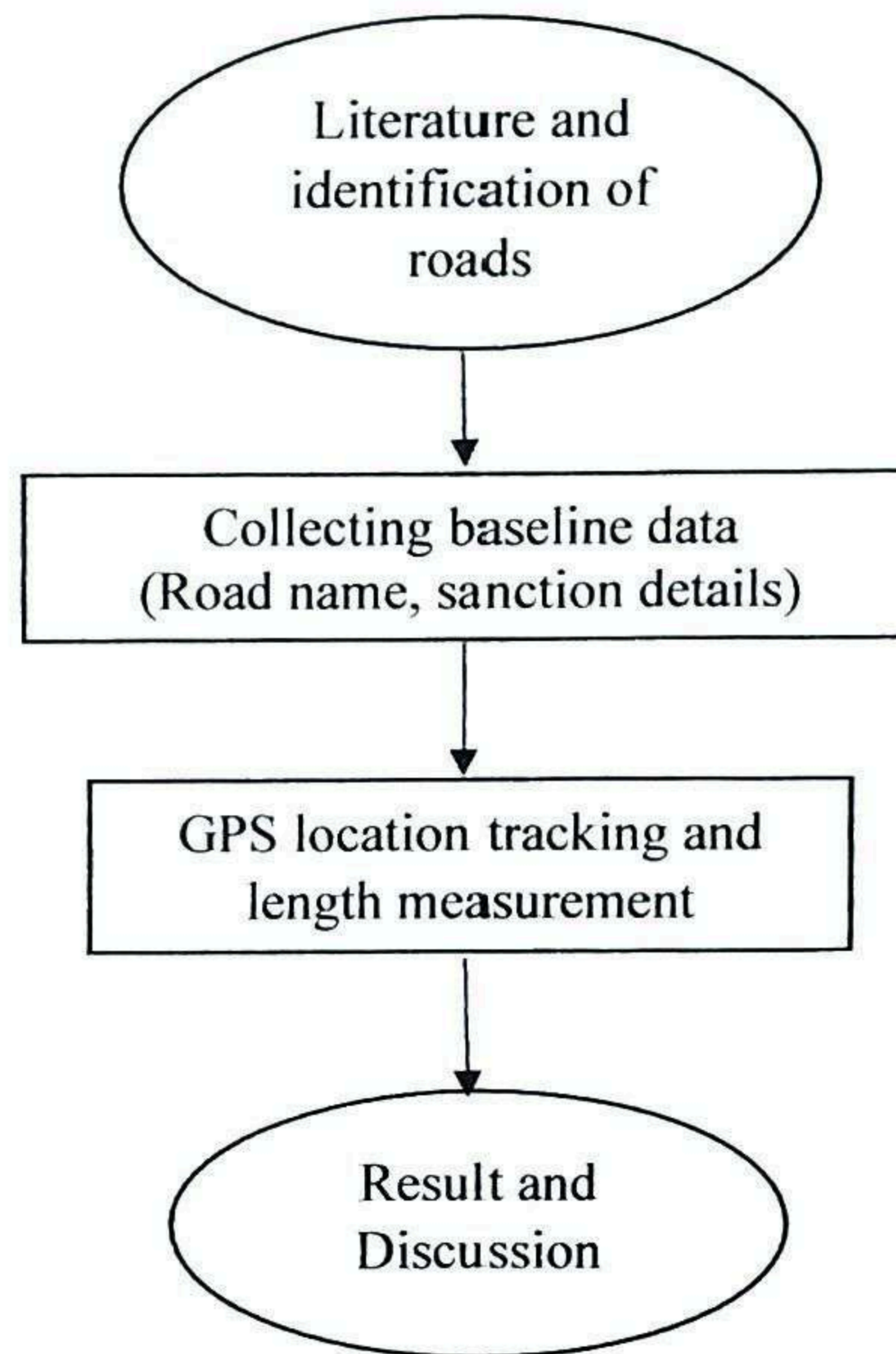
OBJECTIVE: - The main intention of this study is to develop road information system so that it will be useful for solving complex issues, Decision making and management problems of rural roads in the study area.

The objectives are: -

- To develop spatial and attribute database for the road network of this study area
- To identify the name and sanction details of the roads in the study area
- To obtain the GPS location of the road
- To measure the length of the road



2. Methodology



Innanje road identification and survey is the main objective of the present study. In the initial stage cluster of roads were selected for the study. The baseline data of the roads were obtained by the available boards on the road and also by questions to the people and also by panchayat. The physical study of the roads was done to know the type of the road and the material used for the construction of the road.

The coordinate points of the road was obtained by the GPS location tracking device which will be helpful for the spatial distribution of the data using GIS on the map. The length of the each road was measure.

Principal

Four major roads with their subbranch roads have been mapped and identified in Innanje Gram Panchayat.


1. Shankarpura to Kapu via Innanje Railway Station [Road no 1 to - Road no 28, Road no 29 to Road 56 - Road near Kallu Gudde]
2. Shankarpura to Kodithali Thingam via Undaru Shri Vishnumoorthy Temple [Road no 57 to - Road no 87]
3. Shankarpura to Ranikere - Innanje fish market road [Road no 57 to - Road no 87]
4. Bantakal to Undaru Shri Vishnumoorthy Temple via Innanje Grama Panchayath [Road no 88 to - Road no 128]

The survey report obtained is shown in the table (page-5 to page no 12). The study has been done for in and around Innanje gram panchayat covering 128 roads. The table gives the information about road name, type of road, coordinate points, length, sanctioned project details and connectivity. The study shows that different types of roads are concrete roads, bituminous roads and mud roads. The concrete roads belong to Gram panchayat and are sanctioned by different bodies, majority of the mud roads are private roads connecting to the individual houses and the details of the roads are shown in the table.

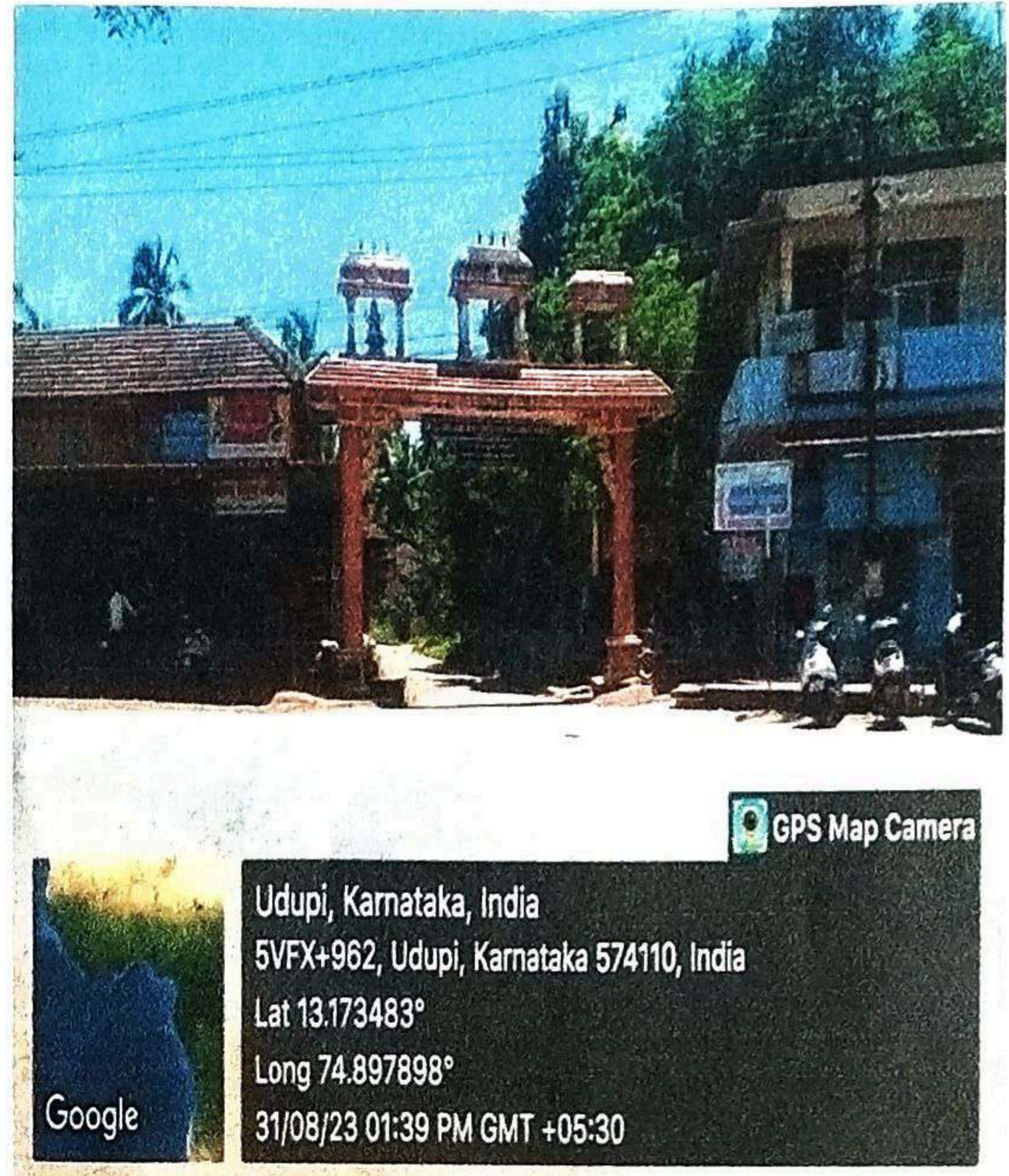
The details of the location covered in the study area are shown in the map (Page-15 to Page 20). The images on page – 14 show the location details of the road. The road numbers are also shown in the map. The study identifies the different types of roads in the village along with the length which acts as a decision support system to take up the measures for rural road development. The road identification and naming also reduces the illegal road encroachment.


Principal
SHRI MADHWA VADIRAJA
INSTITUTE OF TECHNOLOGY & MANAGEMENT
Vishwothama Nagar, Udupi Dist.
BANTAKAL - 574 115

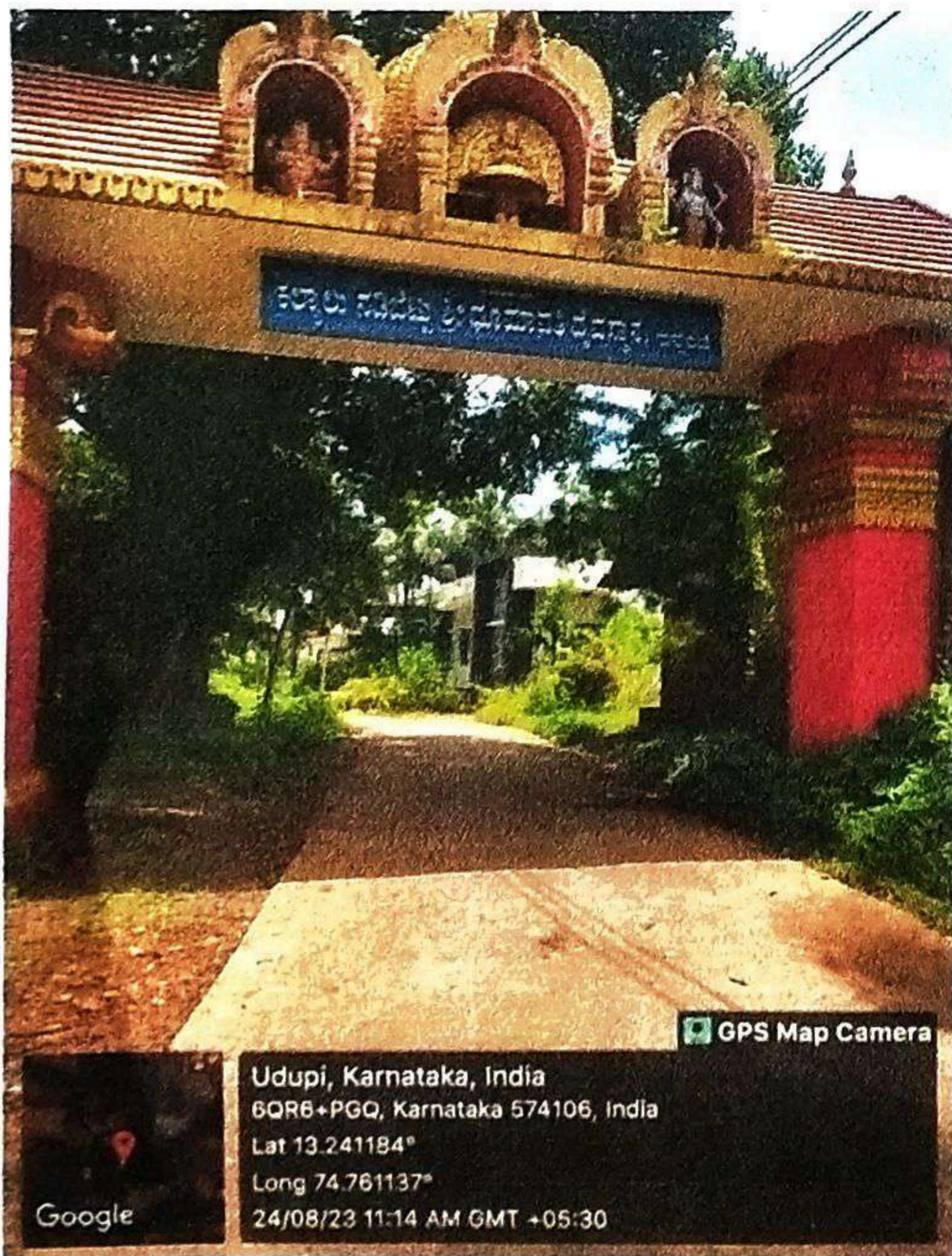
Images




Road no 01 - Starting



Road no 57 - Ending



Road no 79 - Starting




Road no 105 - Starting

Inzeon
 Principal
 SHRI MADHWA VADIRAJA
 INSTITUTE OF TECHNOLOGY & MANAGEMENT
 Vishwothama Nagar, Udupi Dist.
 BANTAKAL - 574 115

Results and Discussion

Road Number	Ward Number	Type of Road	Starting Point Latitude (Degree)	Starting Point Longitude (Degree)	Ending point Latitude (Degree)	Ending point Longitude (Degree)	Length of Road (m)	Width of Road (m)	Connectivity to	Remarks
1	1 and 2	Concrete and Bituminous Road	13.25658	74.768555	13.258049	74.74775	2366	6.9	Shankarpura Railway station road to Kapu (NH66 highway)	Innanje Railway Station road
2	2	Mud Road	13.257007	74.767916	13.257577	74.768547	107.98	3.7	Connecting a private house	Near Canary Garden Shankerpura
3	2	Mud Road	13.256924	74.764448	13.256923	74.764443	75.6	2.66	Private road connecting a private house	Near to Ramy's House
4	2	Mud Road	13.257173	74.76431	NIL	NIL	NIL	5	Private road connecting a private house	No Entry. Road in front of Ramy's house
5	2	Mud Road	13.257152	74.766917	13.249707	74.767172	228.09	4.86	Private road connecting a private house	Opposite to Canary Garden Shankerpura
6	2	Mud Road	13.25668	74.767007	13.256103	74.766122	49.91	4.77	Private road connecting a private house	Branch Road of Road Number 5
7	2	Mud Road	13.257133	74.763954	13.257101	74.763893	86.77	3.7	Marina House	Near to Ramy's House Road in between Ramy's House and Aasare TV
8	2	Concrete Road	13.257185	74.763316	13.248717	74.764357	1050.27	2.66	Connecting private house	Road passing in front of Divine Generation Ministries (DGM) In front of Aasare TV
9	2	Mud Road	13.257182	74.763068	13.256614	74.762593	77	4.1	Private road connecting a private house	Road behind Divine Generation Ministries (DGM)
10	1	Concrete Road	13.256357	74.76412	NIL	NIL	NIL	6	Conncting to Borgudde school-	The Road Connected to Road no 11
11	1	Concrete Road	13.257846	74.762537	13.258428	74.764453	258.6		Road Starting from Borgudde school to behind Alva cottage	The Road interlinked to Road 10 and Road 12. The Road continuous to Mud Road connecting a private house


 3 SHRI M. DEEVA VADIRAJA
 INSTITUTE OF DISTRICT MANAGEMENT
 Vishwathalasa, Mysuru Dist.
 BANTARAL
 571115

12	1	Concrete Road	13.258494	74.763515	13.258835	74.762078	159.97	3	Road near Alva Cottage	Road in T junction with Road 11
13	1	Mud Road	13.25803	74.76343	13.257762	74.763505	31	8	Private road connecting a private house	Road interlinked to 11
14	1	Concrete Road	13.25795	74.763615	13.258576	74.763201	63.42	3	Connecting Road 11 to Road 12 parallel to Road 11	The road in not mentioned in google
15	1	Mud Road	13.248717	74.764357	13.256717	74.762071	117.5	3.36	Private road connecting a private house	Before Railway Bridge
16	1	Mud Road	13.238488	74.767172	13.255347	74.761504	259.34	7	Connecting to Innanje Railway station and Railway house	Road in front of Railway station
17	1	Mud Road	13.257581	74.761243	13.258508	74.759872	253.11	4.7	Connecting Private land	Road opposite to Railway station road parallel to railway line.
18	1	Mud Road	13.258668	74.760771	13.259945	74.760198	157.12	5.18	Connecting Private land	Branch road of Road 17
19	1	Concrete Road	13.25802	74.761171	13.258668	74.760771	262.1	4.12	Connecting road 01	Road linking Road 17 to Road 01. In Google its not properly visible due to tress .
20	1	Concrete Road	13.255515	74.761443	13.255848	74.756122	442.68	4.9	Road connecting in front of road 22	Road in front of 19 Concrete Road
21	1	Concrete Road	13.255997	74.756522	13.254319	74.757259	193.62	4.1	Dead end connecting private house	Branch or sub road of road 20
22	1	Concrete Road	13.255736	74.755933	13.255848	74.756122	189	4.1	Road connecting in front of road 20	Innanje Railway station road connecting kapu via Kallu Gudde
23	1	Concrete Road	13.25871	74.752645	13.259787	74.755265	150	3.07	Private land continued as Mud Road (road no 24)	Road near to Male dhumavathi temple road
24	1	Mud Road	13.259727	74.755265	13.259701	74.75528			Private land continued from road 23	Road near to Male dhumavathi temple road

Principal
574
SHRIMADHWA VADIRAJA
INSTITUTE OF TECHNOLOGY & MANAGEMENT
Vishwothama Nagar, Udipi Dist.
BANTAKAL - 574 115

25	1	Mud Road	13.258629	74.753023	NIL	NIL	NIL	NIL	Private road	Connecting a private empty huge land. In google maps it is shown as many roads intersecting the same empty huge land
26	1	Mud Road	13.258629	74.753023	13.258629	74.753023	273.6	Nil	Private road connecting a private house	Infront of Huge house in google maps . Near to NH 66
27	1	Concrete Road	13.256991	74.756436	13.257306	74.758875	273	3	Road Connecting Road 22 to Road 20	Parallel Roads
28	1	Concrete Road	13.257848	74.756623	13.255786	74.756083	240	3.5	Connecting to Kapu via Kallu Gudde	T Junction of the Innanje railway station road the Continuation of this road is Road 29
29	1	Concrete and Bituminous Road	13.250754	74.755909	13.255308	74.746466	2410	3.25	Kallu Gudde to Kapu(NH66)	150 lakh
30	1	Mud Road	13.250693	74.748019	13.252639	74.748327	220	1.9	Private Road(Going to sirikere)	Branch of Road 29
31	1	Mud Road	13.252639	74.748327	13.250276	74.748883	150	2.1	Aadi alade temple road	Branch of Road 29
32	1	Mud Road	13.250166	74.748296	13.250176	74.748951	180	1.8	Private house	Branch of Road 29
33	1	Mud Road	13.250276	74.748883	13.250276	74.748883	450	2	Private house	Branch of Road 29
34	1	Bituminous and Mud Road	13.248918	74.750259	13.248843	74.750778	60	3	Aadi alade temple road	Branch of Road 29
35	1	Mud Road	13.247669	74.75077	13.247068	74.750164	100	1.7	Private house	Branch of Road 29
36	1	Mud Road	13.25	74.755702	13.25	74.755702	40	4.7	Private house	Branch of Road 29
37	1	Mud Road	13.248512	74.756128	13.248512	74.756128	50	2.3	Private house	Branch of Road 29
38	1	Mud Road	13.247541	74.756268	13.247541	74.756268	110	3.6	Private house	Branch of Road 29
39	1	Mud Road	13.246285	74.75413	13.246244	74.753903	70	2.7	Private house	Branch of Road 29
40	1	Mud Road	13.246452	74.753625	13.247496	74.755198	220	3.9	Private Mandadi house	Branch of Road 29
41	1	Mud Road	13.248379	74.752531	13.249425	74.745228	100	2.5	Private house	Branch of Road 29
42	1	Mud Road	13.246826	74.752652	NIL	NIL	NIL	3.5	Private land	Branch of Road 29
43	1	Mud Road	13.24681	74.7527	13.24681	74.7527	90	3	Private land	Branch of Road 29
44	1	Mud Road	13.255655	74.75594	13.266962	74.108	409.87	2.14	Principal Private land	Starting point is near to starting road 29

45	1	Mud Road	13.255655	74.75594	13.254643	74.755604	136	2.16	Private house	Starting point is near to starting of road 29
46	1	Mud Road	13.255655	74.75594	13.254691	74.755395	100	2.14	Private house	Starting point is near to starting of road 29, Parallel road to Raod 45
47	1	Concrete Road	13.255655	74.75594	13.247222	74.75711	1049	1.49	Private house	Starting of Road 29 till Shri devi bhajan mandedi
48	1	Concrete Road	13.23302	74.752177	13.23302	74.752177	150	4.5	Connecting Road 49 near anantha padhmanabha innanje	Connecting Private house via road connection of road 49
49	1	Mud Road	13.23302	74.752177	13.23302	74.752177	416.506	4.5	near anantha padhmanabha innanje	Starting road 48
50	1	Mud Road	13.23302	74.752177	13.248104	74.762525	190.75	4	near Sidhu nivas	the road starts from bakyarumane
51	1	Mud and Concrete Road	13.248104	74.762525	13.248066	74.762552	369.5	3	Private house Via small bridge	Starting from Mandedi lord cricket grounds Near Korathi temple
52	1	Mud Road	13.245141	74.763168	13.248026	74.762497	110.26	4	Private land	End point is near Bailumane Mandedi
53	1	Concrete and Mud Road	13.25118	74.756725	13.252928	74.753237	592	3.65	Private land	Near Shri Bramalingeshwara alade, Mandemi
54	1	Mud Road	13.248026	74.762497	13.248026	74.762497	111.46	4	Private land	Parallel road of road 53 near Near Shri Bramalingeshwara alade, Mandemi
55	1	Mud Road	13.248026	74.762497	13.250414	74.754928	100	1.82	Private land	Parallel road of road 53 near Near Shri Bramalingeshwara alade, Mandemi
56	1	Mud Road	13.250456	74.75396	13.249665	74.753835	93	1.9	Private land	Parallel road of road 53 near Near Shri Bramalingeshwara alade, Mandemi
57	2	Concrete and Bituminous Road	13.247319	74.768183	13.173483	74.897898	1470	4.5	Connecting to Bantakal to Shri Vishwothama Nagar, Udupi Dist. Junction	Road start from Hotel Archana and ends at Shankarpura Junction

SHRI MADHWA VADIRAJA
 INSTITUTE OF TECHNOLOGY & MANAGEMENT
 Vishwothama Nagar, Udupi Dist.
 BANTAKAL - 574 115

Handwritten signature

58	2	Mud Road	13.247586	74.768199	NIL	NIL	NIL	NIL	Private house	The Road is near to Innange Archana Hotel building
59	2	Concrete Road	13.249758	74.768038	13.250063	74.770295	162	4.5	Connecting to Mud road. Connecting to house	KRIDL - 10 Lakh Project
60	2	Mud Road	13.255305	74.768041	NIL	NIL	NIL	NIL	Private land	No entry for the road
61	2	Bituminous Road	13.259211	74.77115	13.247275	74.773758	13970	6	Sheethal bar to Ranikere via crossing the Road 88	Innanje fish market road
62	2	Bituminous Road	13.254611	74.772928	13.25105	74.771344	474.4	6	Private land	Nisarga Road
63	2	Mud Road	13.245434	74.773263	NIL	NIL	NIL	NIL	Private land	Nisarga 1st cross Road
64	2	Mud Road	13.254653	74.773001	NIL	NIL	NIL	NIL	Private land	Branch of Road 61 - left side
65	2	Concrete Road	13.253453	74.773269	13.253866	74.774616	148.19	3	private house	Branch of Road 61 - left side. 10 lakh MLA fund
66	3	Bituminous Road	13.247247	74.773742	13.241704	74.773068	638.18	6	connect Road 67	Connecting Bantakal road from Innanje fish market road.
67	3	Concrete Road	13.240609	74.772788	13.241671	74.773074	124.11	6	connecting Bantakal road	Continuation of Road 34
68	3	Mud Road	13.245434	74.773263	NIL	NIL	NIL	NIL	branch of road 66	Private road
69	3	Mud Road	13.24436	74.773353	NIL	NIL	NIL	NIL	branch of road 66	Private road
70	3	Mud Road	13.243818	74.773487	NIL	NIL	NIL	NIL	branch of road 66	Private road
71	3	Mud Road	13.24372	74.77353	NIL	NIL	NIL	NIL	branch of road 66	Private road
72	4	Bituminous Road	13.240582	74.772842	13.240385	74.757675	2269.46	6	Bantakal to kaup road	Only Innange Gram is considered. From Ranikere to Railway bridge
73	4	Concrete Road	13.240928	74.7697	13.242863	74.769416	219.18	3	Connecting private land	branch of road 72 - right side
74	4	Mud Road	13.242863	74.769416	NIL	NIL	NIL	NIL	Private road	Continuation of Road 73
75	4	Mud Road	13.242749	74.769427	NIL	NIL	NIL	NIL	Private road	Branch road of road 74
76	4	Bituminous Road	13.241222	74.766591	13.247319	74.768183	696.45	6	Bantakal road connecting innange road	Undaru shri vishnumoorthy temple road
77	4	Concrete Road	13.241832	74.766608	13.241877	74.767575	113.74	3	To Madur...	Branch road of road 76

Principal
 BRAHMA VADIRAJA
 Institute of Technology & Management
 Vishwathama Nagar, Udipi Dist.
 BANTAKAL - 574 115

[Handwritten Signature]


78	4	Concrete Road	13.240929	74.762551	13.24494	74.761971	808.99	4	near Madumbu sri Bramalingeshwara temple	5 lakh - PRED
79	4	Concrete Road	13.241184	74.761134	13.24354	74.760509	302.19	4	Connecting Shri nadibettu Dhumavathi temple	6 lakh - PRED
80	4	Concrete Road	13.242906	74.766524	13.243538	74.765022	171.61	4	Private house	near to Undaru Shri Vishnumoorthy temple
81	4	Concrete Road	13.24074	74.768784	13.238463	74.76793	337.63	3	Private house	Branch road of 72
82	4	Concrete Road	13.23558	74.768086	NIL	NIL	NIL	NIL	Connecting back to Road 72 as a circle	Sita nivas road private
83	4	Concrete Road	13.241031	74.766317	13.23865	74.766399	273.29	3	private house	Branch road of 72
84	4	Concrete Road	13.251675	74.79414	13.251614	74.793746	48	4.5	Connecting to Be- monis Road (mud road, Road no 85)	In Google maps the road is represented as M G road starting from Bantakal Junction Road
85	4	Mud Road	13.251614	74.793746	13.251084	74.791113	523	3	Connecting to Private House	Continuation of Road 84. Be- monis Road
86	4	Concrete Road	13.255009	74.787669	13.253518	74.787494	166.68	4.5	Mud Road, Connecting to private house	In Google maps the road is represented as M G road starting from Bantakal to Shri Va Road
87	4	Concrete Road	13.254121	74.78758	13.252119	74.792942	657	4.5	branch of road 86	In Google maps the road is represented as M G road. Going towards the Bantakal Junction
88	4	Bituminous Road	13.246523	74.774597	13.246946	74.767892	2462	3.5	Kapu (NH66 highway)	Starting from Shri Madhwa Vadiraja Institute of Technology and Management, Bantakal to Undaru Shri Vishnumoorthy Temple, Innanje
89	4	Mud Road	13.253881	74.785805	13.253627	74.786102	108	2.5	Shankarpura Mallige Nursery	Shankarpura Mallige Nursery
90	4	Mud Road	13.253864	74.785845	13.253792	74.786042	142.86	2	Gaga's House	Gaga's House
91	4	Concrete Road	13.249168	74.779826	13.248131	74.779527	94	3	Connecting to Road 92	Third branch road in road 88

SHRI MADHWA VADIRAJA
INSTITUTE OF TECHNOLOGY & MANAGEMENT
BANTAKAL - 576115
Vishnumoorthy Temple, Innanje

9/3/20

92	4	Mud Road	13.248131	74.779527	13.246475	74.780134	110	3	Shri Brahmalingeshwara Interlocks & Cement Products	Continuation of road 91
93	4	Mud Road	13.25276	74.785481	13.251814	74.783957	46	2	Private house	Four branch road in road 88
94	4	Concrete Road	13.251684	74.781941	13.250282	74.782625	137	2	Connecting to Road 95	Fifth branch road in road 88
95	4	Mud Road	13.250282	74.782625	13.25027	74.782632	122.13	2	Private house	Continuation of road 94
96	4	Mud Road	13.248264	74.78024	13.248156	74.780723	136.76	3.5	Private Padumale house	Branch road of 88
97	4	Mud Road	13.248266	74.780241	13.248156	74.780723	55	3	Private house	Branch of Road 92
98	4	Mud Road	13.248266	74.780241	13.248713	74.780664	88.6	3	Private house	Branch of Road 92
99	4	Mud Road	13.249352	74.780053	13.249377	74.779966	277	1.5	Private house	Branch road of 88
100	4	Concrete Road	13.249377	74.779966	13.249885	74.780105	70	3	Private house	Continuation of road 99, Concrete is done by private people
101	4	Mud Road	13.250682	74.780154	13.250115	74.780166	38	3	Private house	Branch of road 100
102	4	Concrete Road	13.24918	74.779828	13.247503	74.779421	139	3	Connecting to Road 103	Branch road of 88
103	4	Mud Road	13.247503	74.779421	13.246371	74.779972	208	3	Private house	Continuation of road 102
104	4	Mud Road	13.250682	74.780154	13.249655	74.778844	125	3	Private house	Branch road of 88
105	4	Mud Road	13.247116	74.776805	13.2444679	74.7761229	126.14	3	Private house	Road parallel to the compound wall Mathias Heritage
106	4	Bituminous Road	13.2513	74.780702	13.248964	74.776834	195	3	Private house	Road left of Nancy Nilaya in Google maps
107	4	Mud Road	13.247254	74.775933	13.246374	74.775725	136	3	Private house	Road near to the compound wall Mathias Heritage
108	4	Mud Road	13.247251	74.776227	13.248529	74.775513	125	3	Private house	Branch Road of 106
109	4	Mud Road	13.24767	74.77451	13.248001	74.774488	60	2	Private house	Road Opposite to Jishnunandana mandira
110	4	Mud Road	13.245068	74.785976	13.245992	74.783198	361	2	tenku mane	Road opposite to nava durga stores
111	4	Mud Road	13.246041	74.787474	13.245562	74.787596	46	2	Mangalgonvi house	Road opposite to RK general stores
112	4	Mud Road	13.248135	74.79022	13.247455	74.78905	522	2	Freener villa	Road near Shree vishwakarma sangha

113	4	Mud Road	13.248805	74.789862	13.248874	74.789711	132	2	Sannidhi house	Branch road of 112
114	4	Concrete Road	13.251587	74.793708	13.251417	74.79284	50	3	Ben house	At gayathri general store
115	4	Mud Road	13.251417	74.79284	13.251121	74.791137	290	3	Private house	continuation of road 114
116	4	Concrete Road	13.252354	74.792332	13.254978	74.787646	686	3	MG road connecting to NH 66 at SBS TAILORS	road near Rohini Enterprises
117	4	Mud Road	13.247274	74.774676	13.2476915	74.7740954	48.47	2.5	Private House	Branch road of Road 88
118	4	Mud Road	13.245389	74.773261	13.24495	74.772432	90.74	2	Private Houses	Branch road of Road 88
119	4	Mud Road	13.242415	74.773222	13.242777	74.772531	75.76	2	Private Houses	Branch road of Road 118
120	4	Mud Road	13.240263	74.773814	13.240781	74.774014	63.57	2	Private Houses	Near Rajesh Innanje, Ajilakad in Google maps
121	4	Mud Road	13.239803	74.776266	13.240444	74.776146	84.33	2	Private Houses	Almost in front of Dhanush Teertha road
122	4	Concrete and Mud Road	13.2399	74.776238	13.237205	74.780702	50	3	Private land	mama vijetha sadana road
123	4	Mud Road	13.237205	74.780702	13.238831	74.782048	318	3	Private land	92 herru road
124	4	Mud Road	13.241967	74.782873	13.24199	74.81908	60	3	Private house	Branch road of Road connecting Bantakal junction to Ranikere
125	4	Concrete Road	13.25362	74.787462	13.253515	74.787476	66	4	Private house	Branch road of Road connecting Bantakal junction to Ranikere, Front left to arcies villa
126	4	Concrete Road	13.25362	74.787462	13.253515	74.787476	63	4	Mud Road, Connecting to private house	Branch road of Road connecting Bantakal junction to Ranikere
127	4	Mud Road	13.253693	74.78446	13.251942	74.786453	225	3	Private house	Continuation of road 125
128	4	Mud Road	13.254523	74.789799	13.252673	74.792382	410	3	Connected main Bantakal Road	Near MG road


 PRINCIPAL
 SHRI MADHVA VADIRAJA
 INSTITUTE OF TECHNOLOGY & MANAGEMENT
 Vishwothama Nagar, Udupi Dist.
 BANTAKAL - 574 115



INNANJE ACTIVITY (24-08-2023)

LIST OF VOLUNTEERS

SL.NO.	USN	NAME OF THE STUDENT	SEM	BRANCH
1	4MW21EC006	AJAAY MADHAV RAO	4	ECE
2	4MW21EC018	DHANUSH SHASTRI		
3	4MW21EC019	DHANUSH KUMAR		
4	4MW21EC022	HARSHITH ACHARYA		
5	4MW21EC023	K SUDEEPA HEBBAR		
6	4MW21EC028	KIRAN		
7	4MW21EC035	NISHANTH N NAYAK		
8	4MW21EC037	NITHIN WAGLE		
9	4MW21AI021	K ANANTHAMOORTHY HOLLA	4	AI & ML
10	4MW21AI032	RAJATH ADIGA		
11	4MW21AI050	SHISHIRA BHAT		
12	4MW21AI051	SHIYAZ		
13	4MW21AI054	SUBRAMANYA HEBBAR		
14	4MW21AI056	SUMUKHA M H		
15	4MW21AI057	VIDISHA S NELLI		
16	4MW21AD038	PRATHAM L KAMATH	4	AI & DS
17	4MW21CS082	SAGAR GANESH	4	CSE
18	4MW21CS102	SHRIVATHSA S TANTRY		

Principal
 SHRI MADHWA VADIRAJA
 INSTITUTE OF TECHNOLOGY & MANAGEMENT
 Vishwothama Nagar, Udupi Dist.
 BANTAKAL - 574 115